






















OHV TRAIL MAP

Summer Use Trail Map

LEGEND: SUMMER USE

-  Beartown State Forest
-  Arthur Wharton Swann State Forest (no hunting)
-  Paved Road
-  Unpaved Road
-  Hiking Trail
-  Healthy Heart Trail
-  Appalachian Trail
-  Bridle, Mtn. Bike Trail
-  OHV Trail
-  Picnic Area, Restrooms, Parking
-  Campground
-  Leanto
-  Scenic Vista
-  Forest Headquarters
-  Town Boundary
-  Power Line
-  Wetland
-  Brook, River
-  Pond, Lake
-  Contour Line (10' Interval)
-  Gate

